

Map and Photo Directions to Meeting Point for “Of Graves, Guns & Battles”

By The Original Singapore Walks®


Journeys Pte Ltd

Map and Directions to Meeting point for “Of Graves, Guns & Battles”






Exit from Dhoby Gaut MRT Station Exit B




Walk Across the little roundabout towards Penang Road



Cross the Bus stop



Cross Penang Road and take the escalator to the second floor. Turn Right and Follow the Signs through to Fort Canning Park



Come out from the building 9 Penang Road and cross Fort Canning Road to Fort Canning Park



Upon seeing the sign "Fort Canning Park" turn left and follow the road.

7



When you see the Zebra crossing, cross the road and go UP the stairs all the way to the top

8



Once at the top of the stairs, cross Percival Road at the Zebra crossing and walk towards the roundabout



9
Walk straight, on
Cox Terrace up the
slope...



9
Till you see
Fort Canning
Centre.
Continue
walking
straight



Till you see the Entrance to the Fort Canning Gallery and the Outdoor Lift
just opposite it